

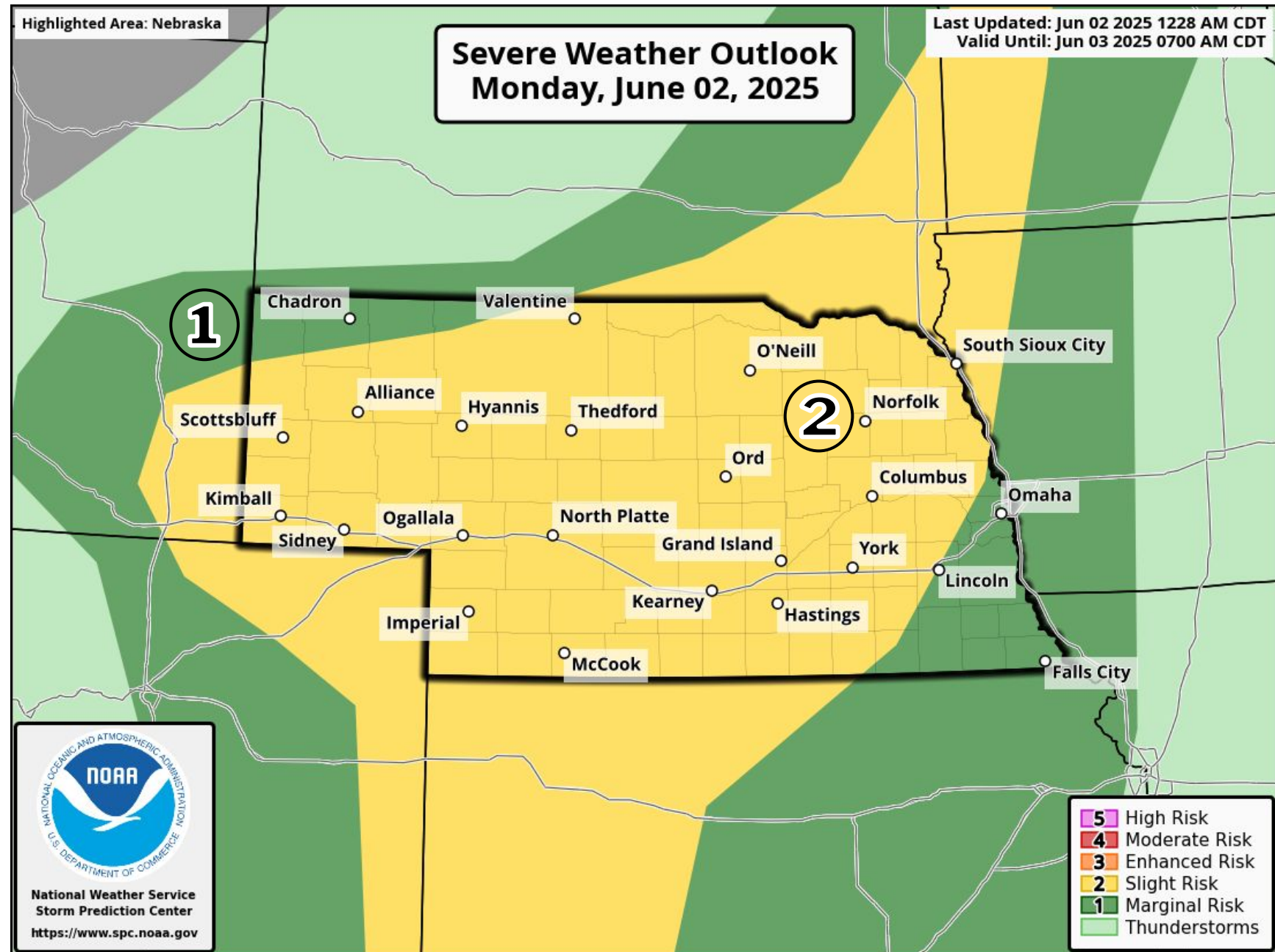


Severe Potential Today & Tonight

June 2, 2025
5:19 AM

Severe Thunderstorms Details

- Thunderstorms will rapidly develop along a cold front from around the O'Neill to Ogallala area by mid to late afternoon. Other scattered storms are expected behind the front across the Sandhills.
- Large hail could occur early as discrete storms develop and are more isolated, but storms will quickly grow upscale into a line and become widespread as they move southeast through the evening.
- Damaging winds could become a concern along and south of I-80, especially early this evening, as the line of storms surges southeastward.

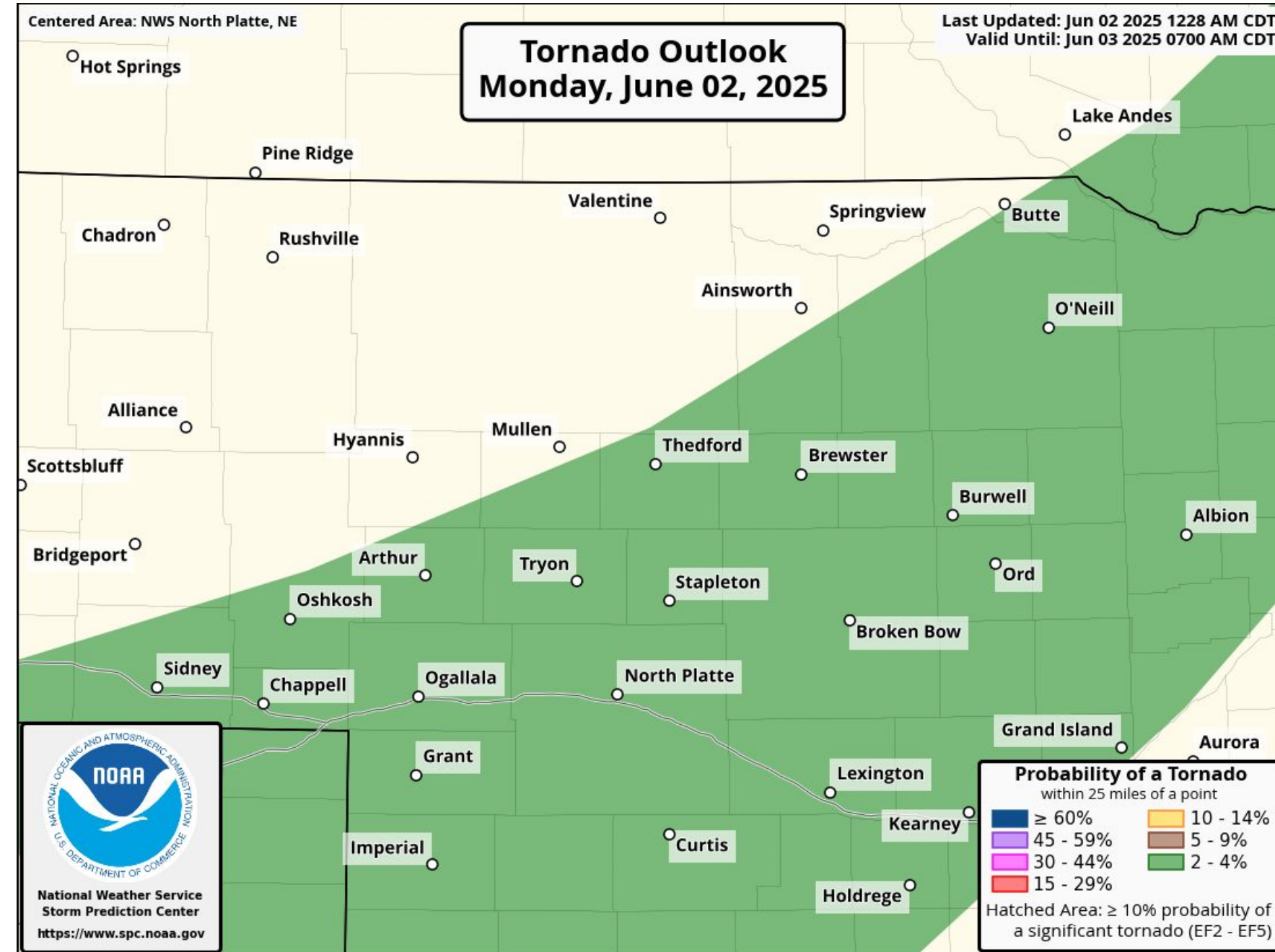




Severe Potential Today & Tonight

June 2, 2025
5:19 AM

Tornado Outlook



Key Messages

- While large hail and damaging wind gusts are the primary severe weather concerns, a brief tornado or two cannot be ruled out.
- The main area of concern is across southwest Nebraska this evening, as southerly winds increase.

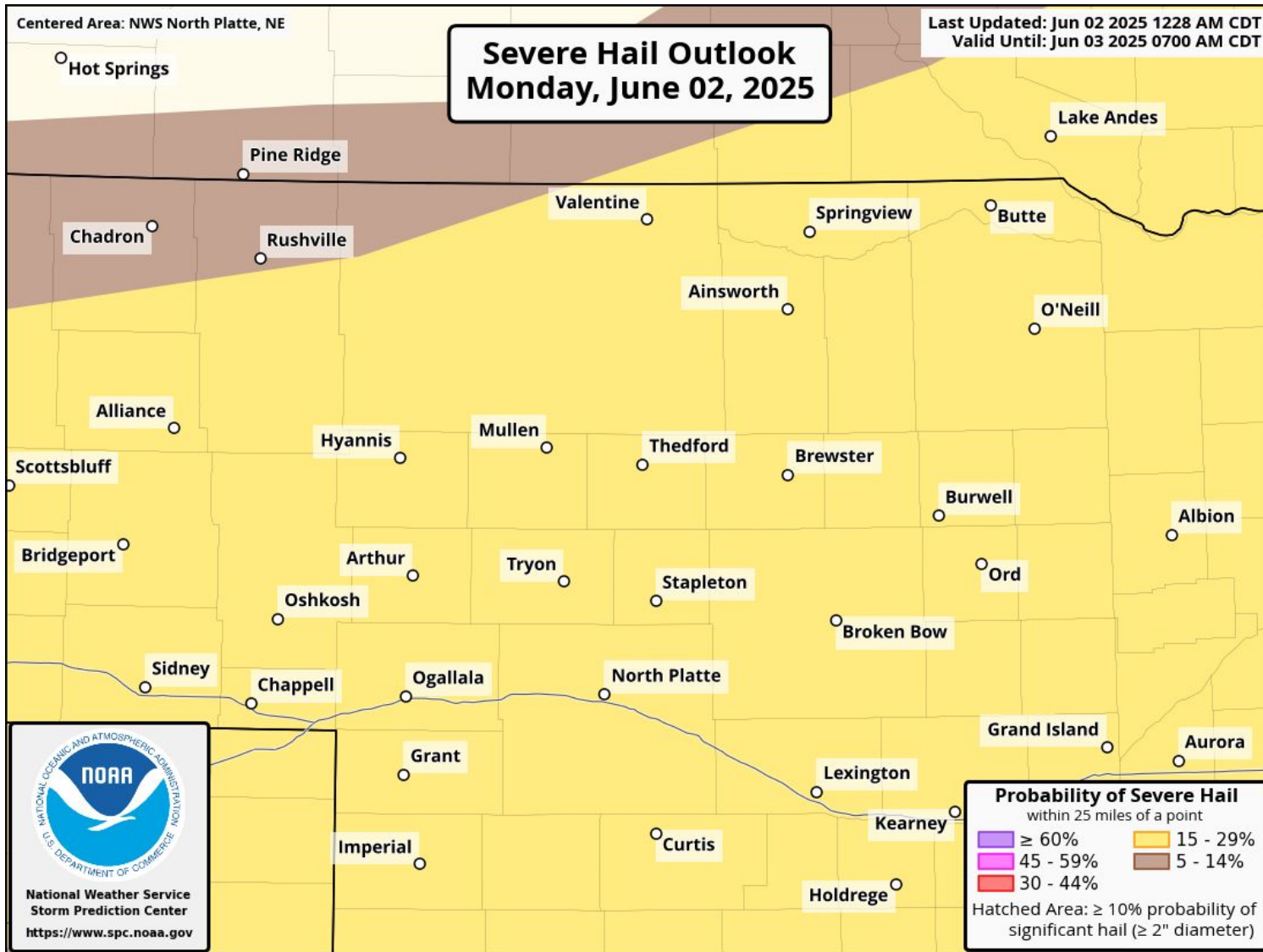




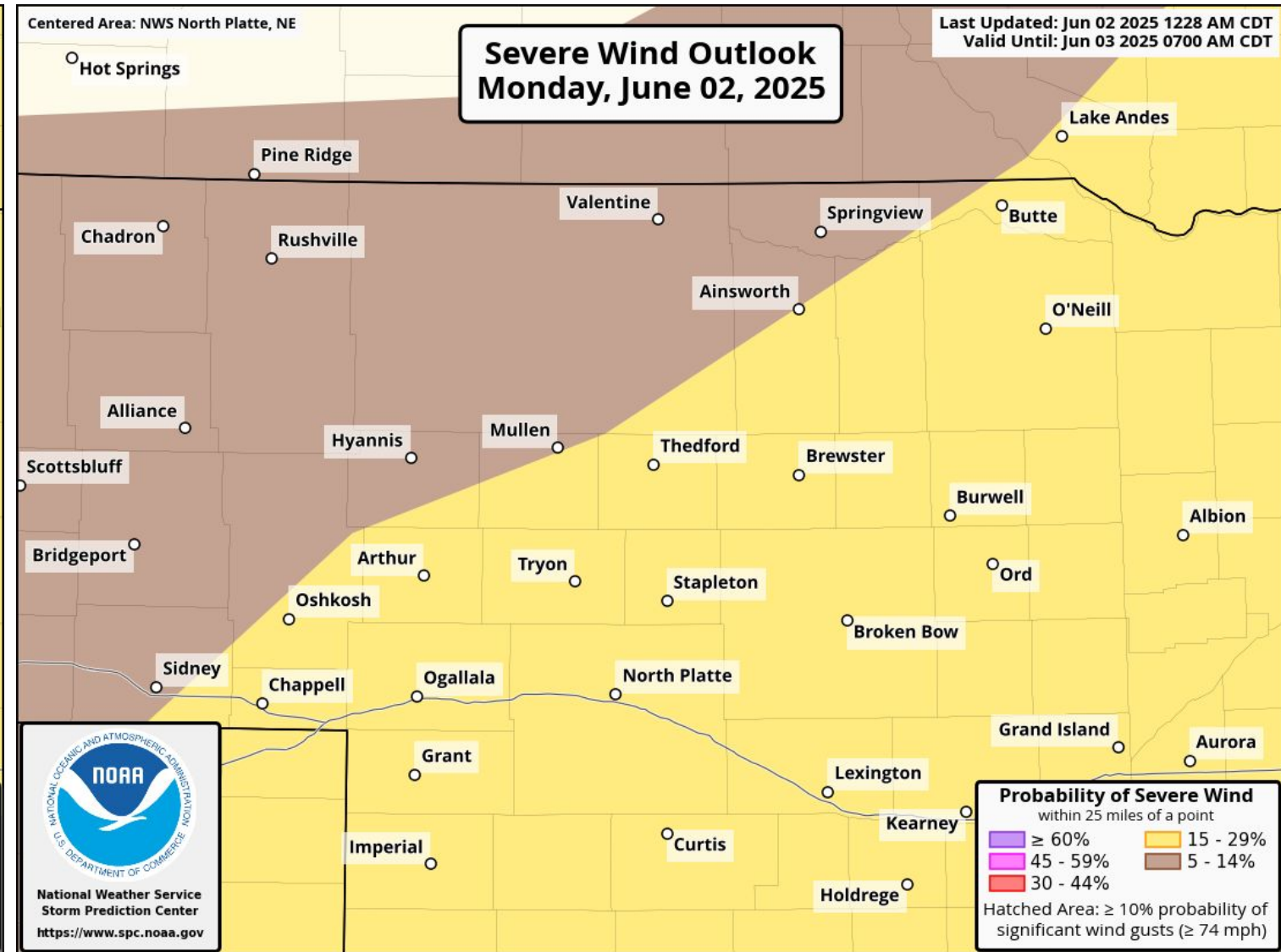
Severe Potential Today & Tonight

June 2, 2025
5:19 AM


Hail & Wind Outlook



Hail up to 1 inch



Wind Gusts up to 65 MPH

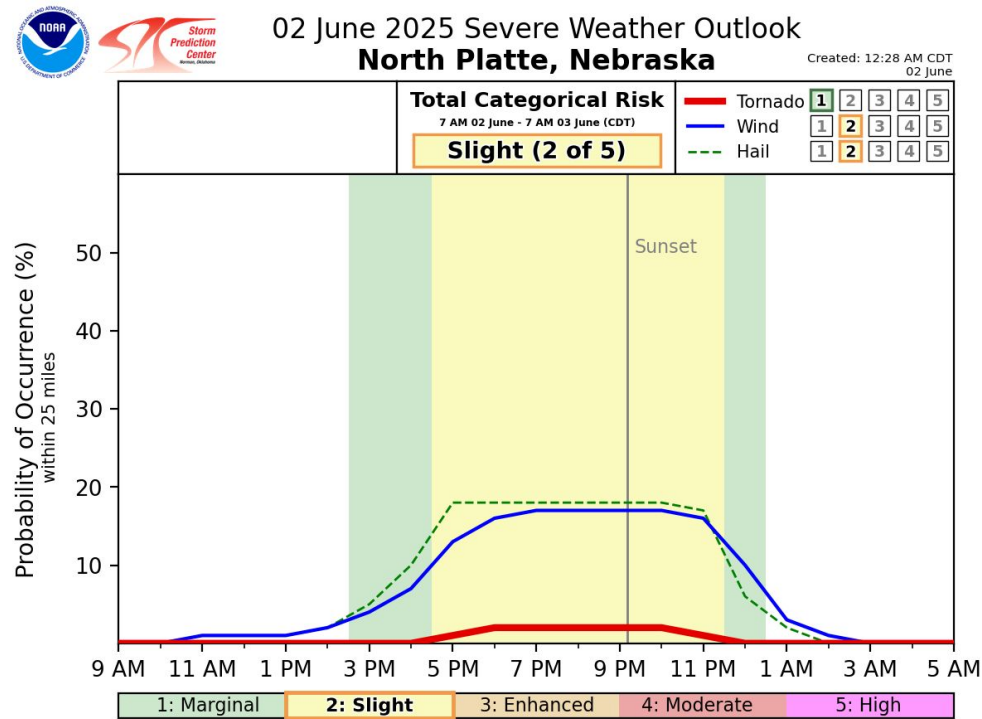


Severe Potential Today & Tonight

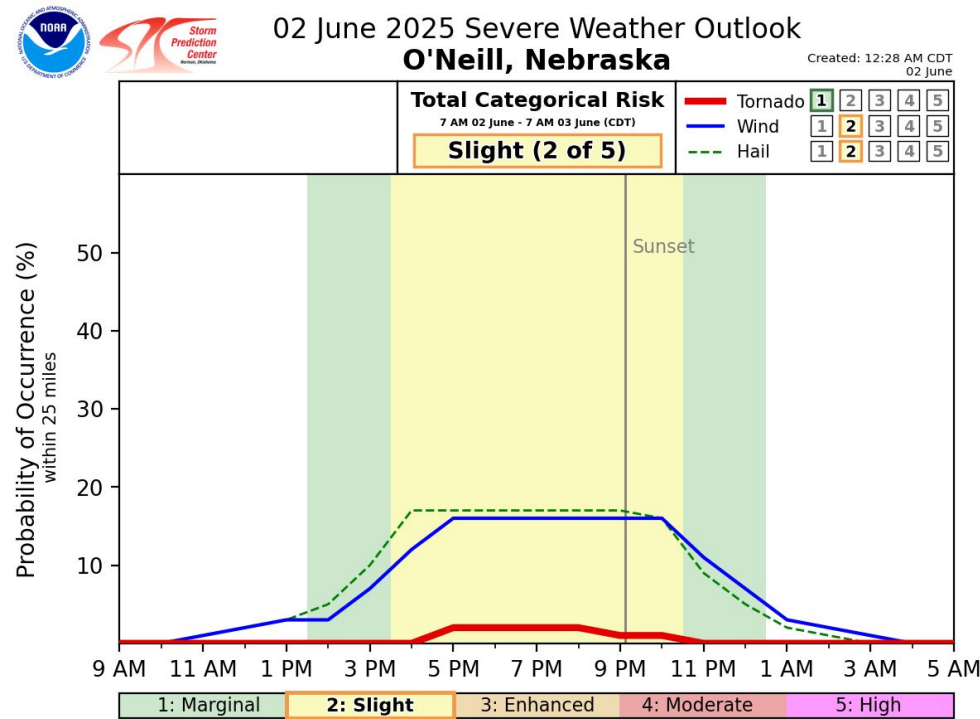
June 2, 2025
5:19 AM

Severe Weather Timing

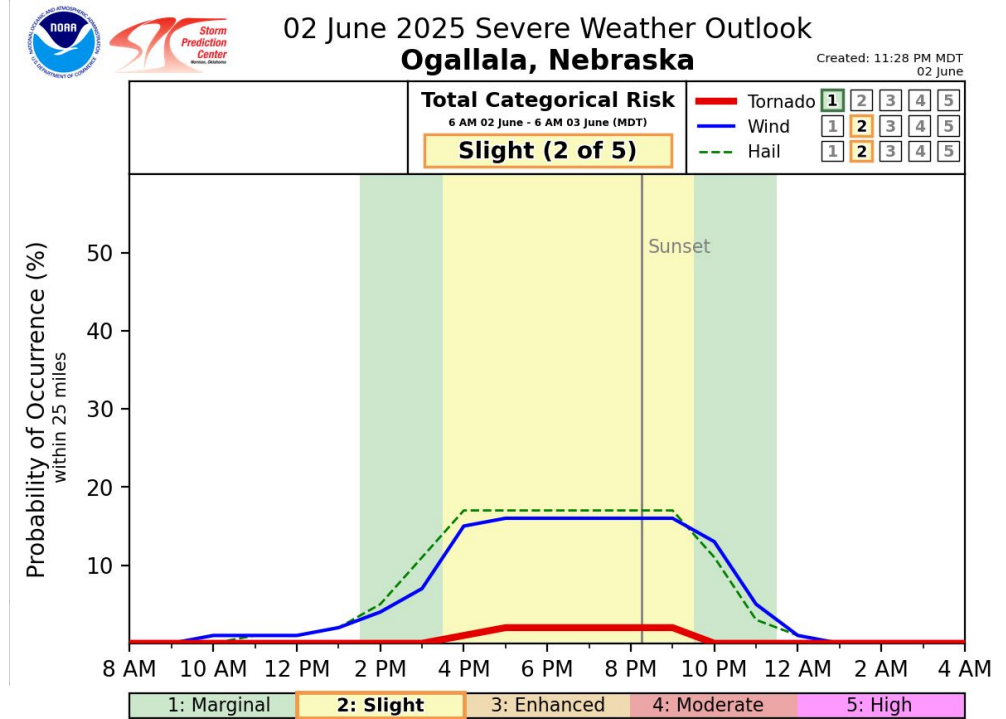
North Platte and Surrounding Area



O'Neill and Surrounding Area



Ogallala and Surrounding Area



Regional Severe Weather Timing Today



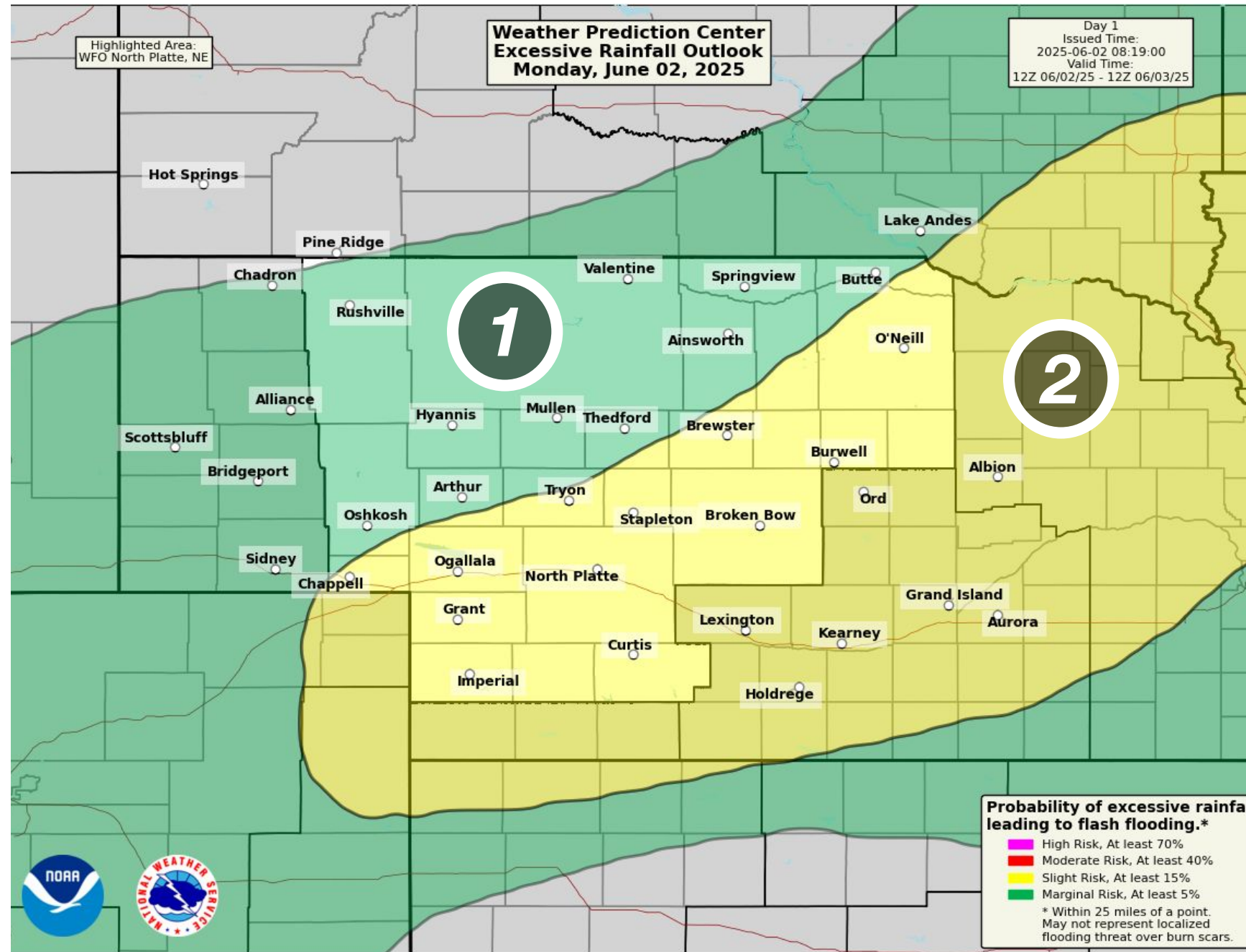



Severe Potential Today & Tonight

June 2, 2025
5:19 AM

Heavy Rain Details

- Locally heavy rainfall will be possible late this afternoon through tonight.
- Rainfall amounts could exceed 2.5 inches, especially across portions central Nebraska.
- A slight risk for excessive rainfall means that scattered flash flooding is possible. Most vulnerable are urban areas, roads, small streams and washes.





Severe Potential Today & Tonight

June 2, 2025
5:19 AM

Summary and Useful Links

Key Points to Take Home

- Thunderstorms are expected to develop this afternoon across the Sandhills and track to the southeast.
- Hail will be the initial threat as storms stay discrete. As storms quickly form into a line, the wind threat increases.
- Heavy rainfall is also expected, with some locations exceeding 2.5 inches of rain.

Additional Resources

- [Latest Radar Imagery](#)
- [Recent Storm Reports](#)
- [Reporting Severe Weather](#)
- [Graphical Hazardous Weather Outlook](#)
- [NWS Weather Safety Pages](#)

SLIGHT RISK

Scattered severe storms possible.

Short-lived and not widespread -- isolated intense storms possible.

Plan ahead if you have outdoor plans and have a way to get NWS warnings.

weather.gov |

Contact Us!

308-532-4936

@NWSNorthPlatte

nws.northplatte@noaa.gov

@NWSNorthPlatte

